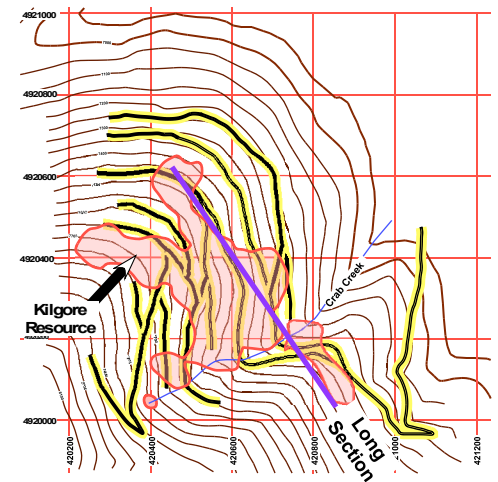


NW

KILGORE LONG SECTION LS-1 (looking NE)

SE



**B Road
Horst Block**

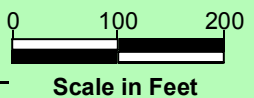
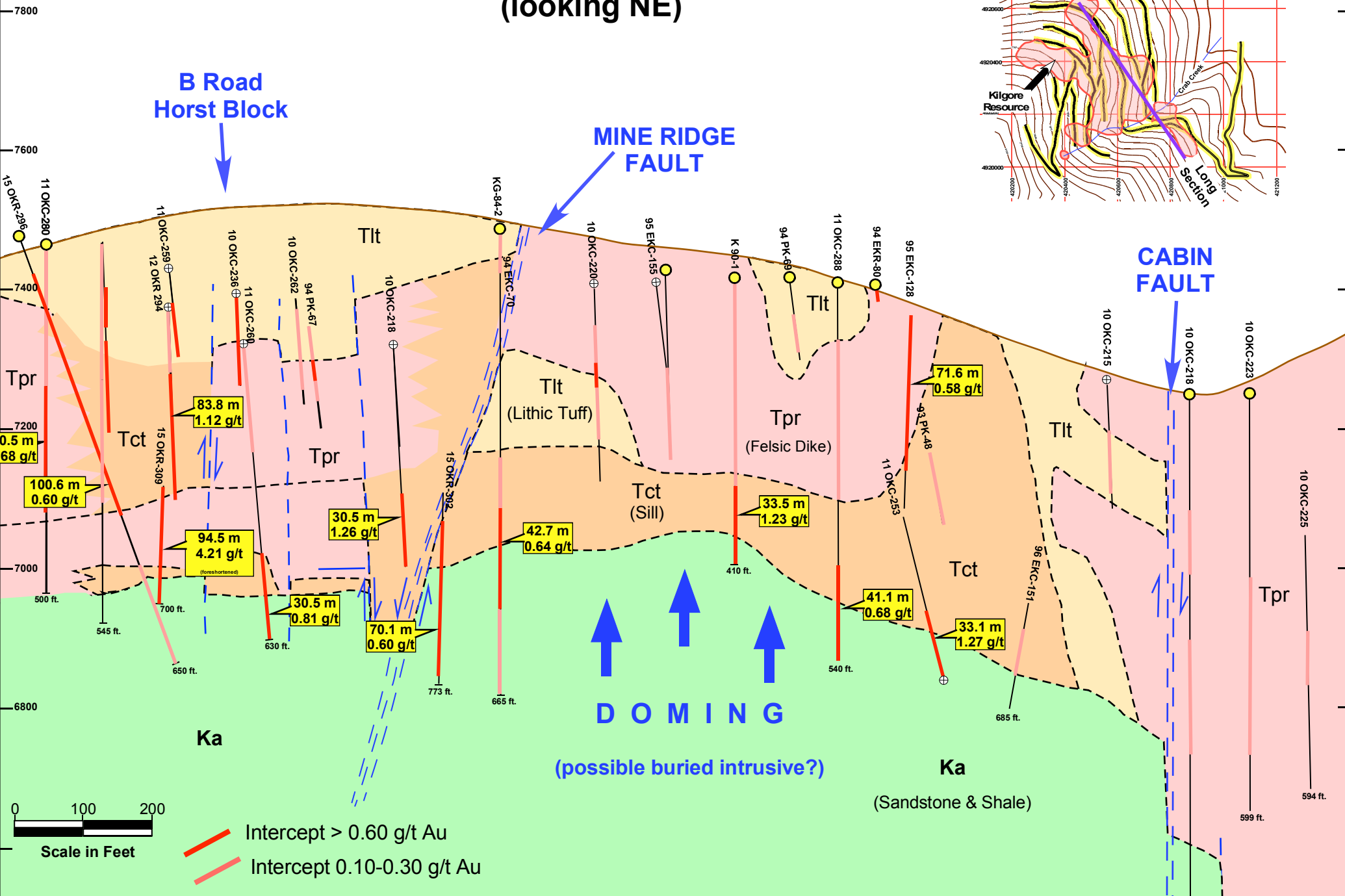
**MINE RIDGE
FAULT**

**CABIN
FAULT**

DOMING

(possible buried intrusive?)

Ka
(Sandstone & Shale)



— Intercept > 0.60 g/t Au
— Intercept 0.10-0.30 g/t Au